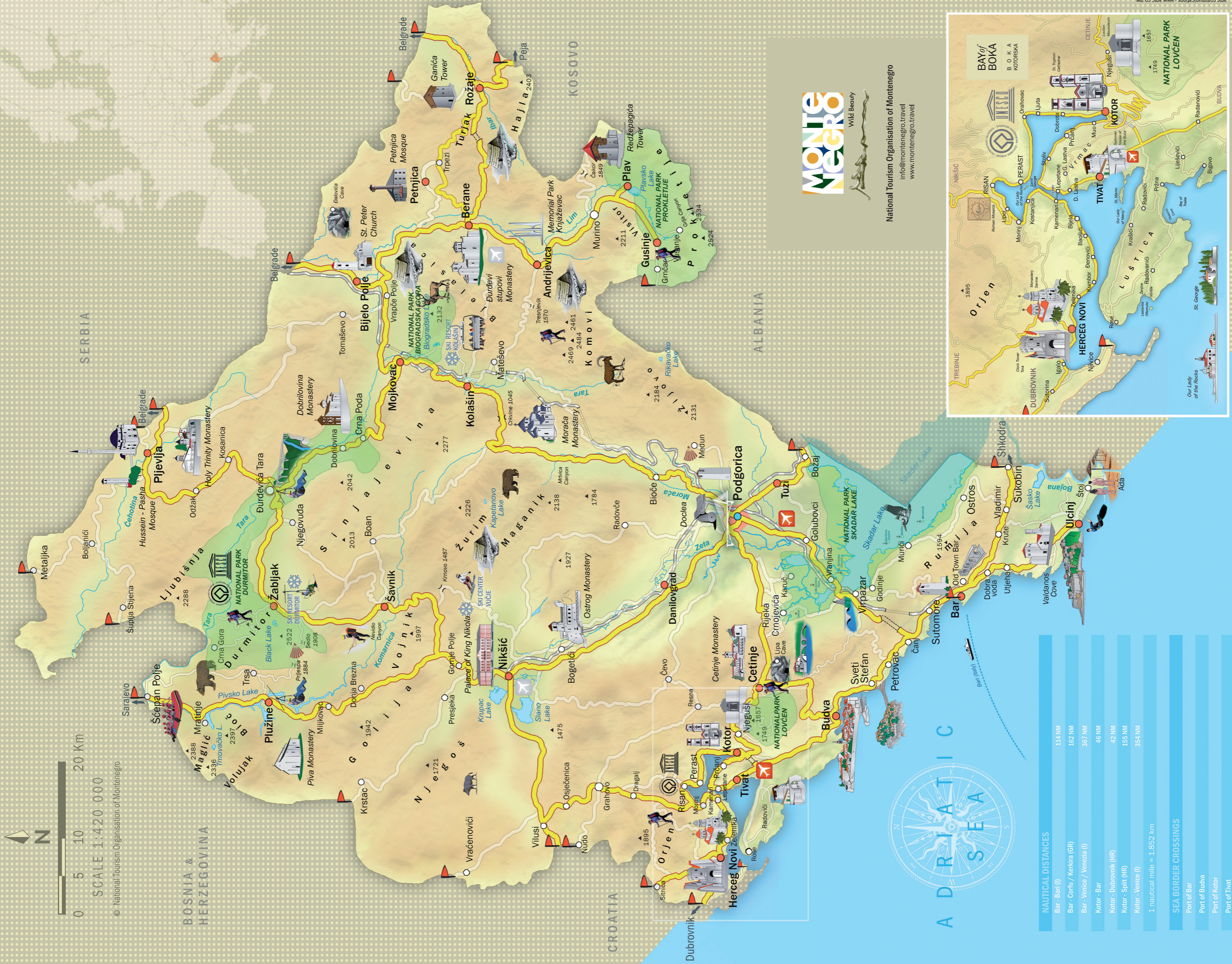




MONTENEGRO



0 5 10 20 Km
 SCALE 1:420 000
 © National Tourism Organisation of Montenegro



National Tourism Organisation of Montenegro
 info@montenegro.travel
 www.montenegro.travel



NAUTICAL DISTANCES	
Bar - Bari (I)	114 NM
Bar - Corfu / Kerkira (GR)	162 NM
Bar - Venice / Venezia (I)	367 NM
Kotor - Bar	46 NM
Kotor - Dubrovnik (HR)	42 NM
Kotor - Split (HR)	155 NM
Kotor - Venice (I)	354 NM
1 nautical mile = 1,852 km	

SEA BORDER CROSSINGS	
Port of Bar	
Port of Budva	
Port of Kotor	
Port of Tivat	
Port of Zelenika	

www.montenegro.travel

amc communications - www.amc.co.me